


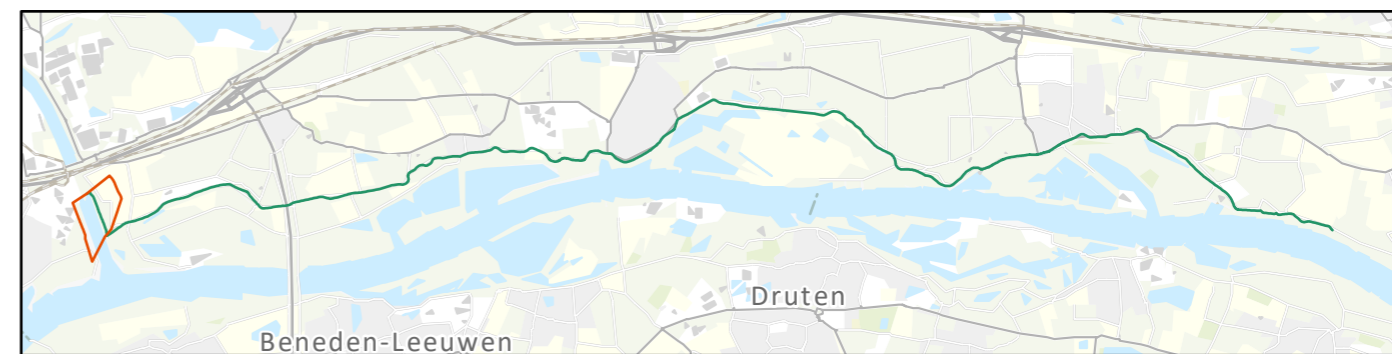
Detailtekening projectgrenzen

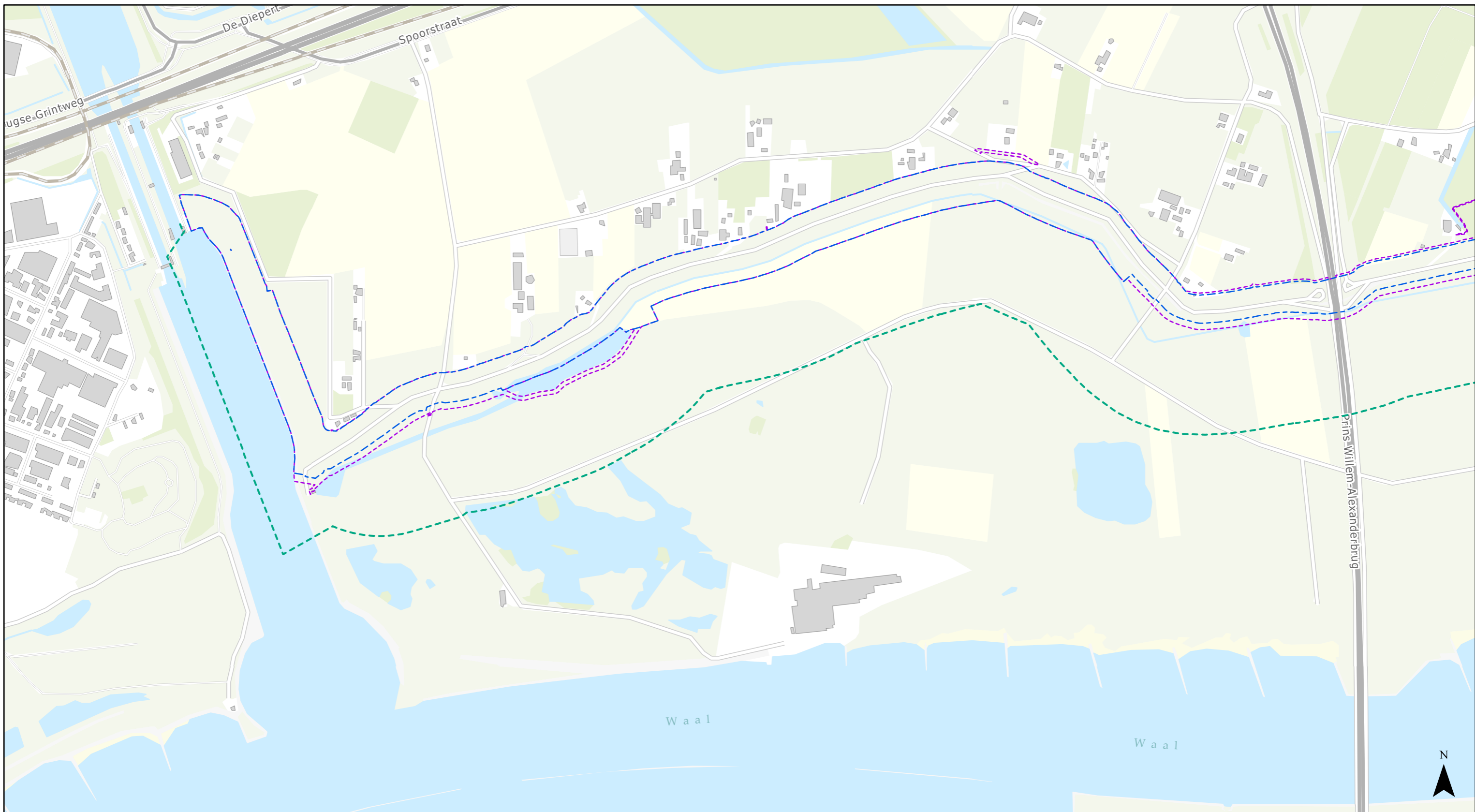
Dijkvak: Kanaaldijk

Datum: 11/05/2022
 Schaal: 1:6,000



- Projectgebied
- Plangebied
- Beschermingszone_voorland






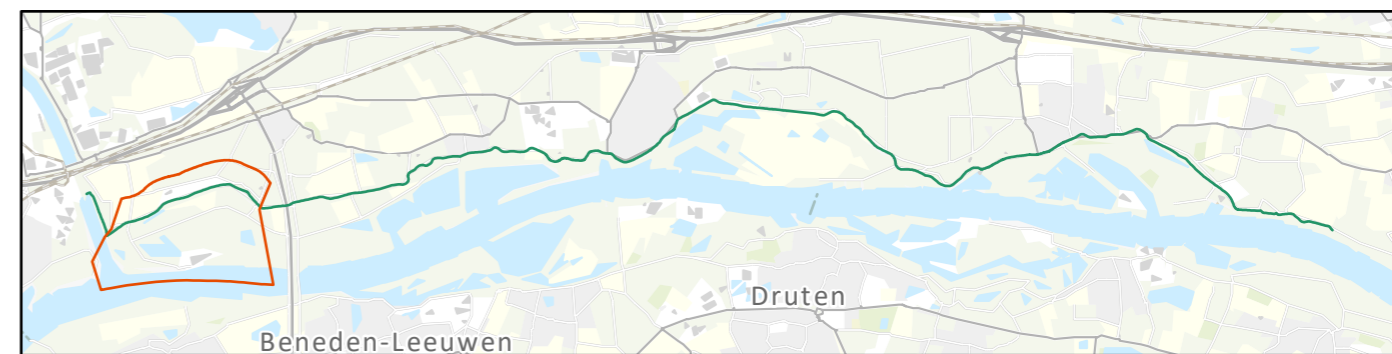
Detailtekening projectgrenzen

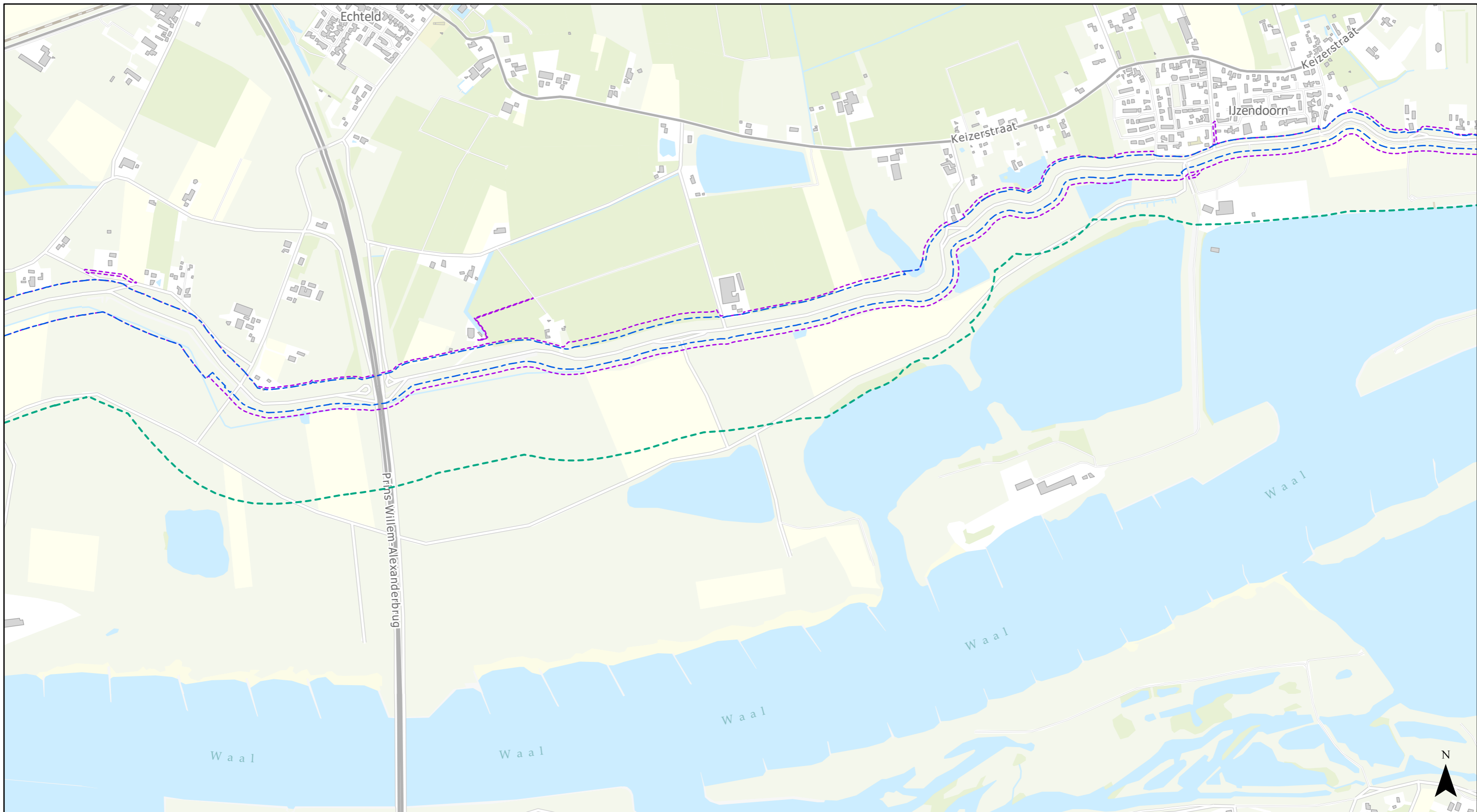
Dijkvak: Ooij

Datum: 11/05/2022
 Schaal: 1:9,000



- Projectgebied
- Plangebied
- Beschermingszone_voorland






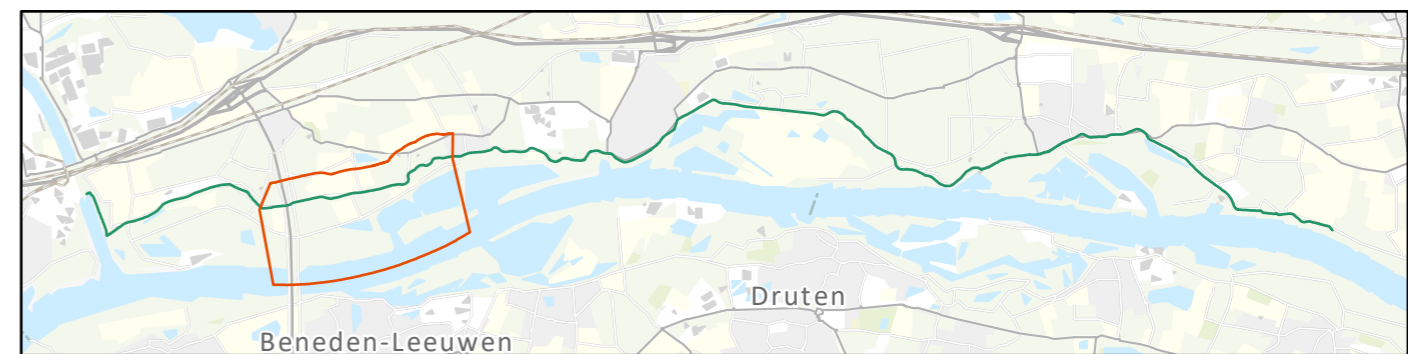
Detailtekening projectgrenzen

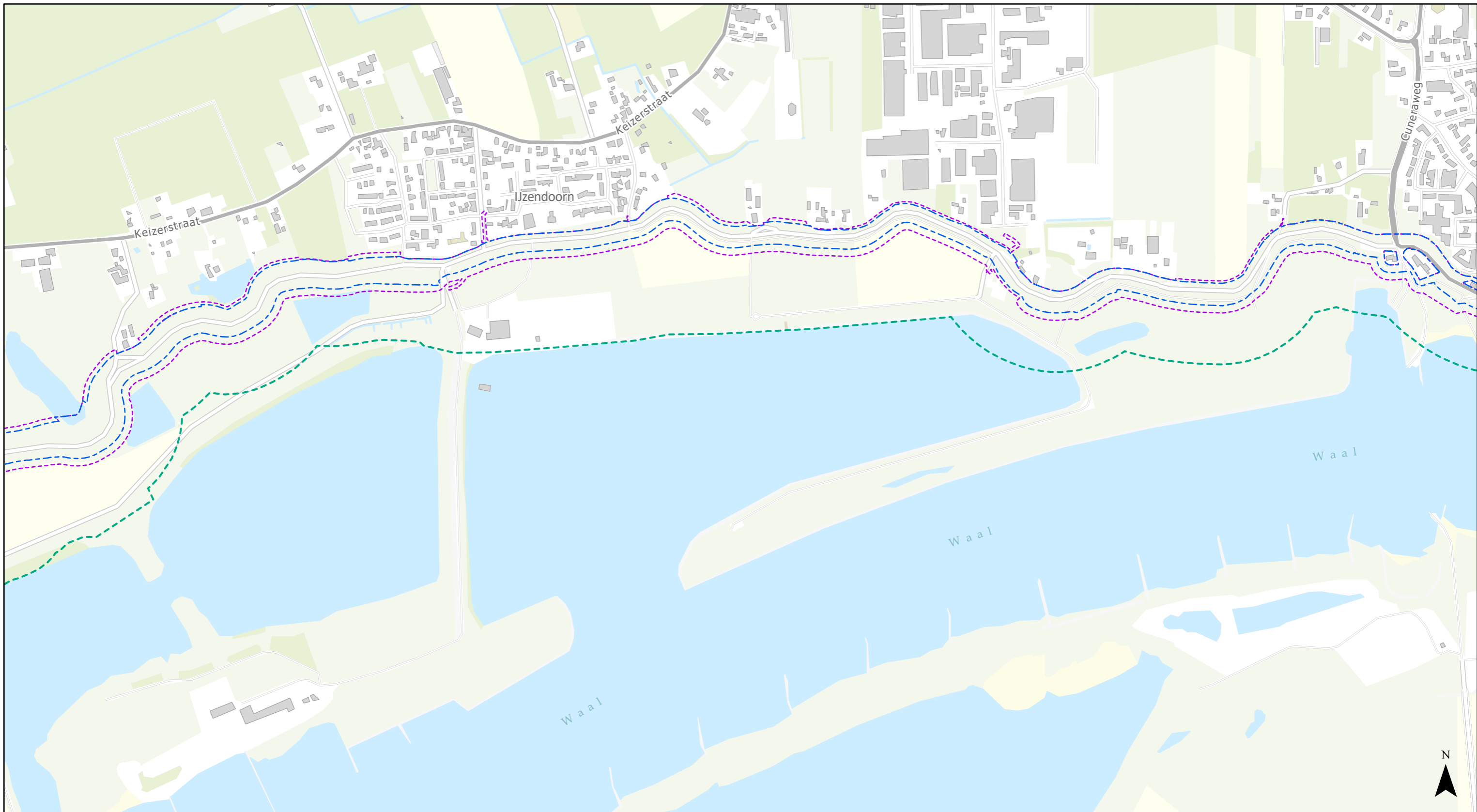
Dijkvak: Echteld

Datum: 11/05/2022
 Schaal: 1:11,000



- Projectgebied
- Plangebied
- Beschermingszone_voorland






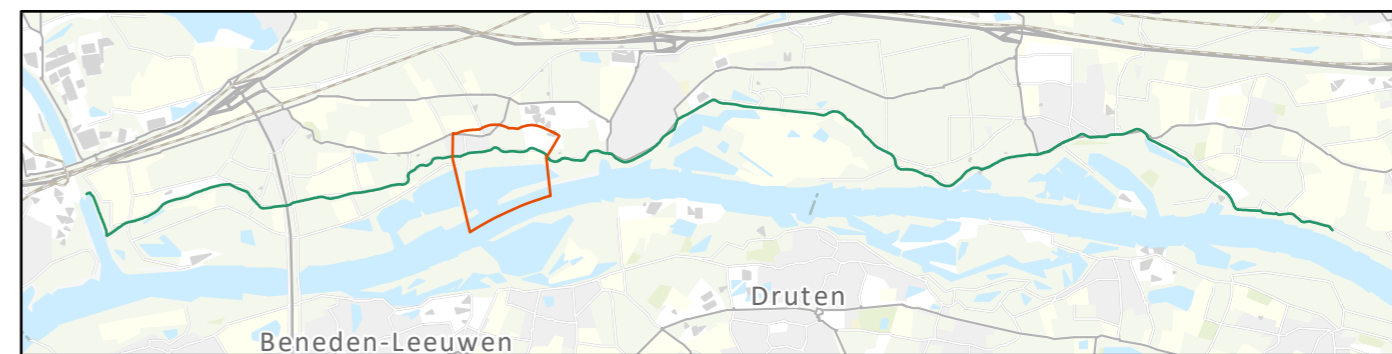
Detailtekening projectgrenzen

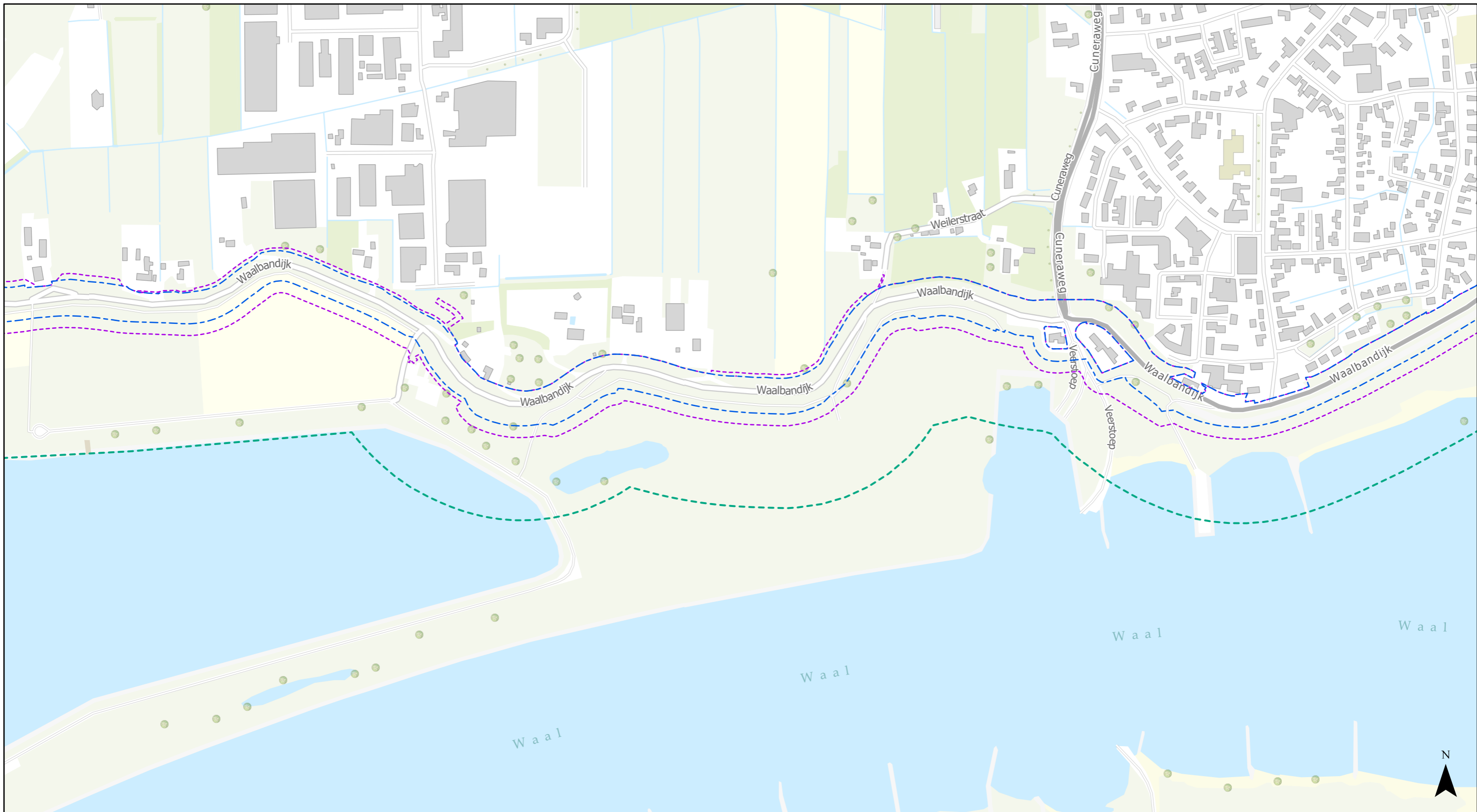
Dijkvak: IJendoorn

Datum: 11/05/2022
 Schaal: 1:8,000



- Projectgebied
- Plangebied
- Beschermingszone_voorland






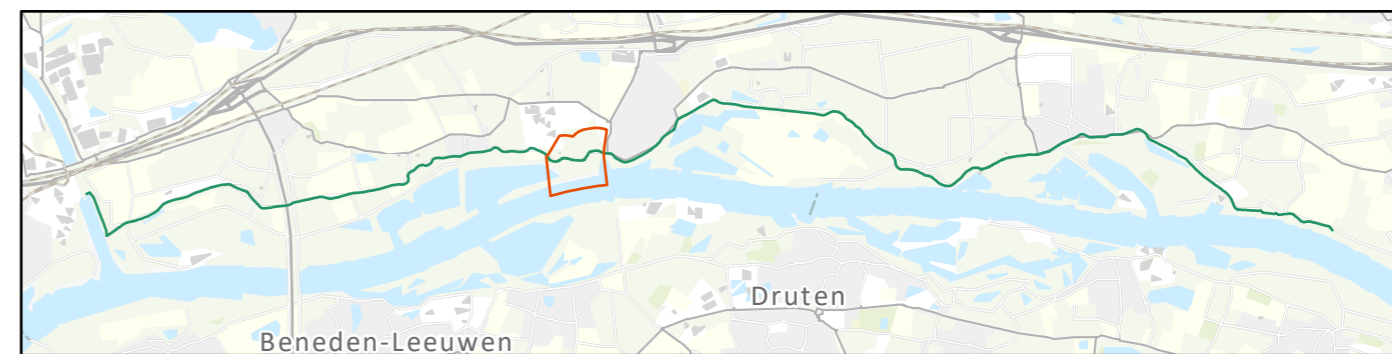
Detailtekening projectgrenzen

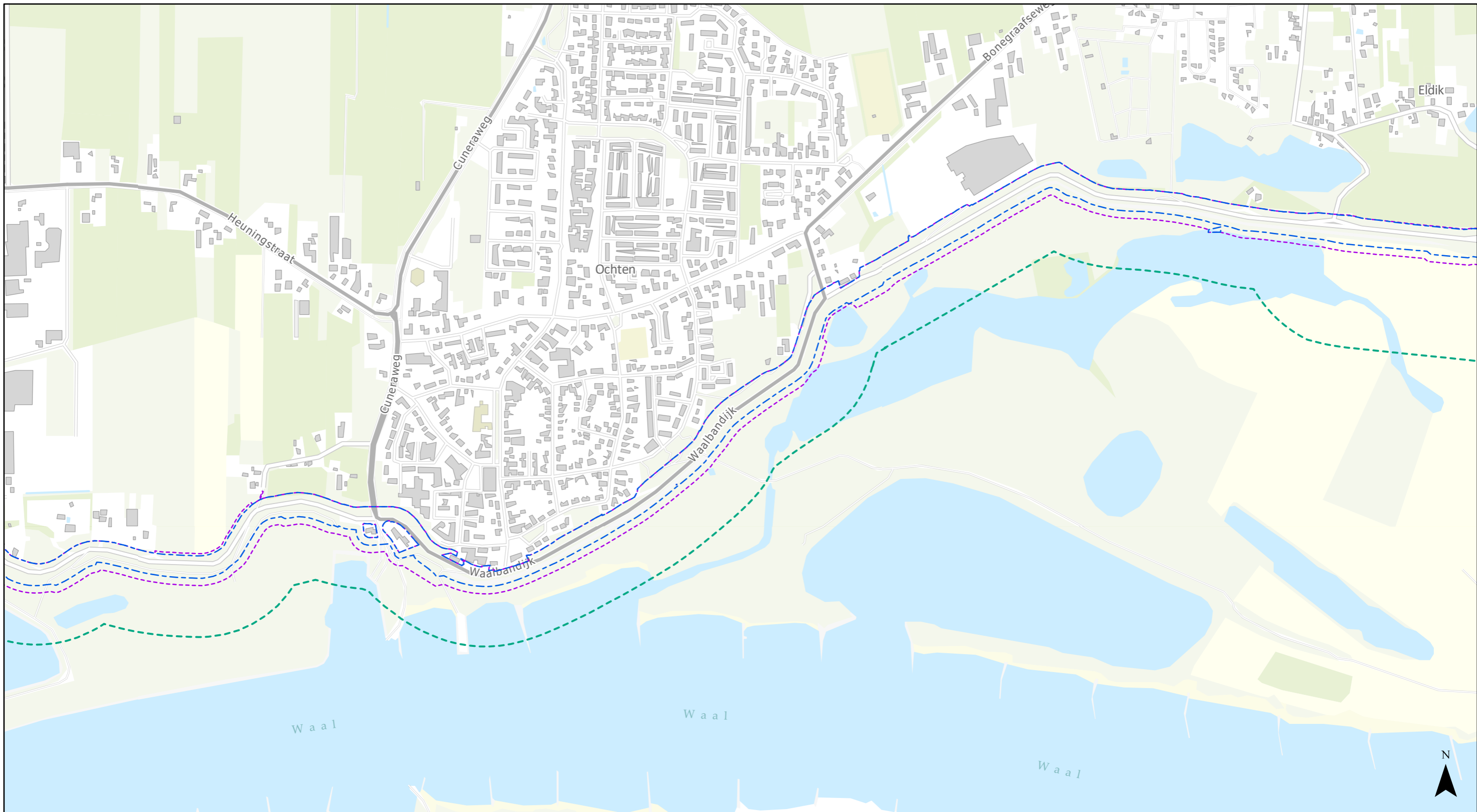
Dijkvak: Veerhaven

Datum: 11/05/2022
Schaal: 1:5,000



- Projectgebied
- Plangebied
- Beschermingszone_voorland






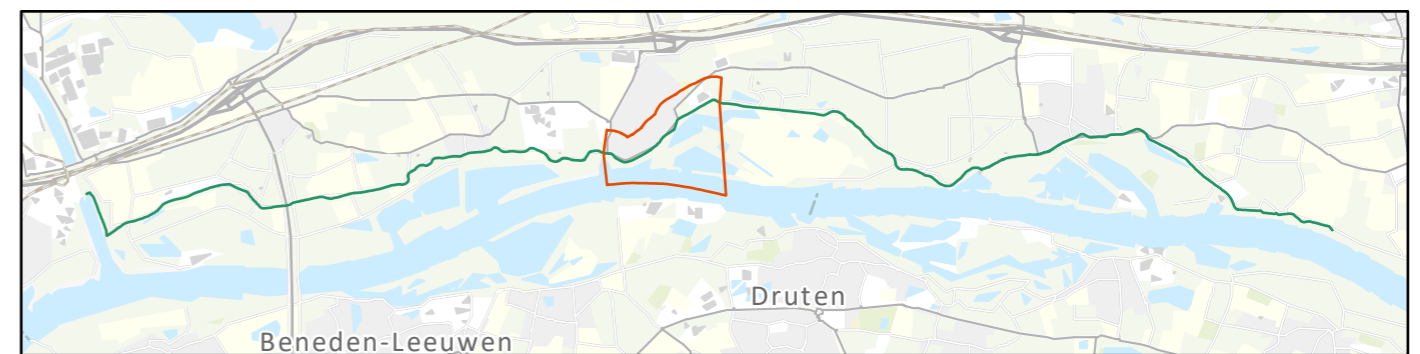
Detailtekening projectgrenzen

Dijkvak: Ochten

Datum: 11/05/2022
 Schaal: 1:8,000



- - - Projectgebied
- - - Plangebied
- - - Beschermingszone_voorland






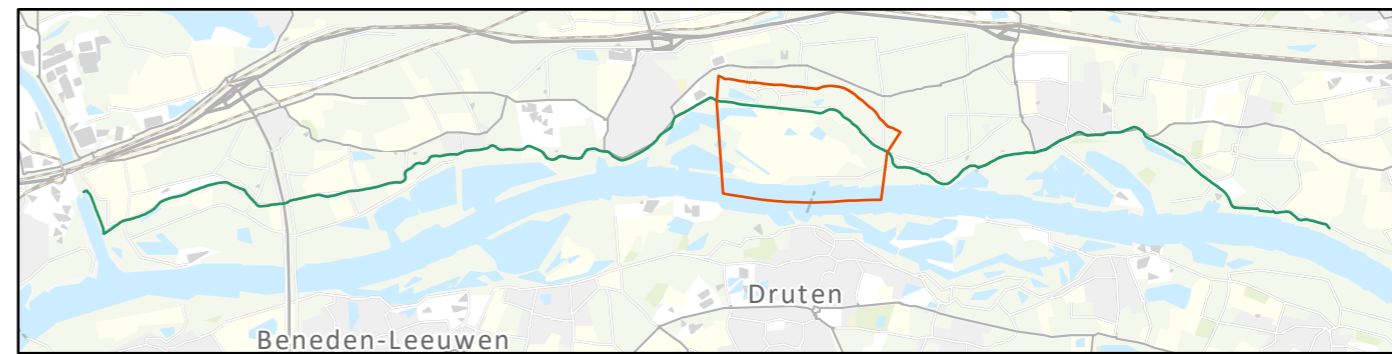
Detailtekening projectgrenzen

Dijkvak: Eldik

Datum: 11/05/2022
 Schaal: 1:9,000



- Projectgebied
- Plangebied
- Beschermingszone_voorland






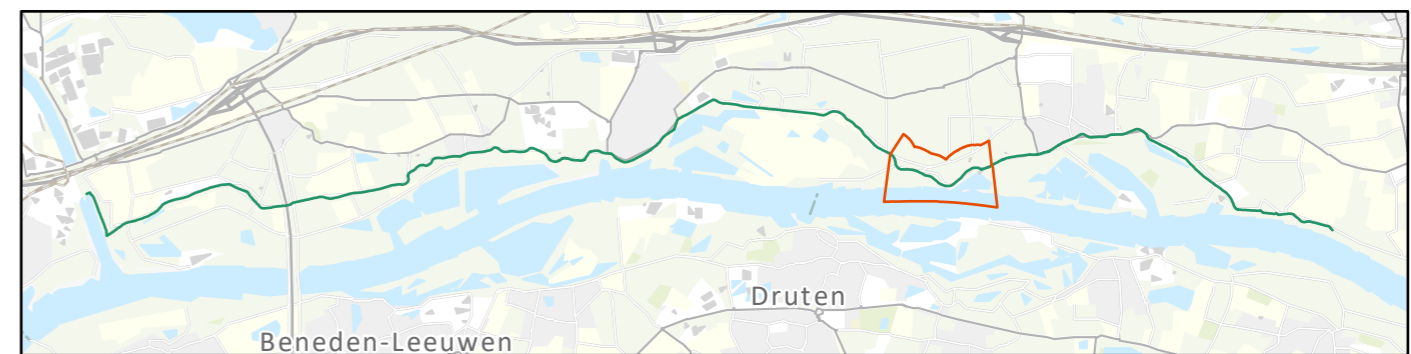
Detailtekening projectgrenzen

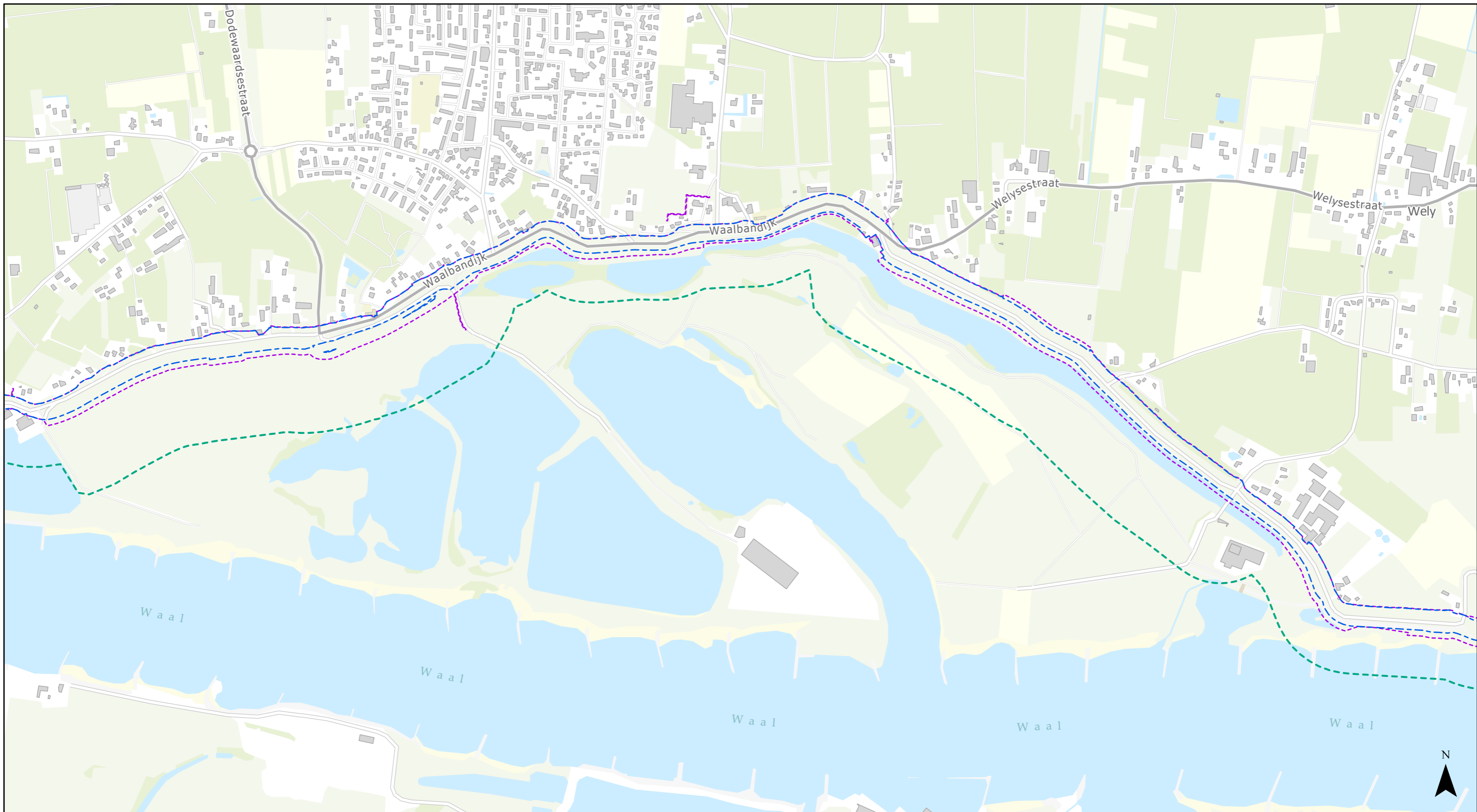
Dijkvak: Snor

Datum: 11/05/2022
 Schaal: 1:5,000



- Projectgebied
- Plangebied
- Beschermszone_voorland






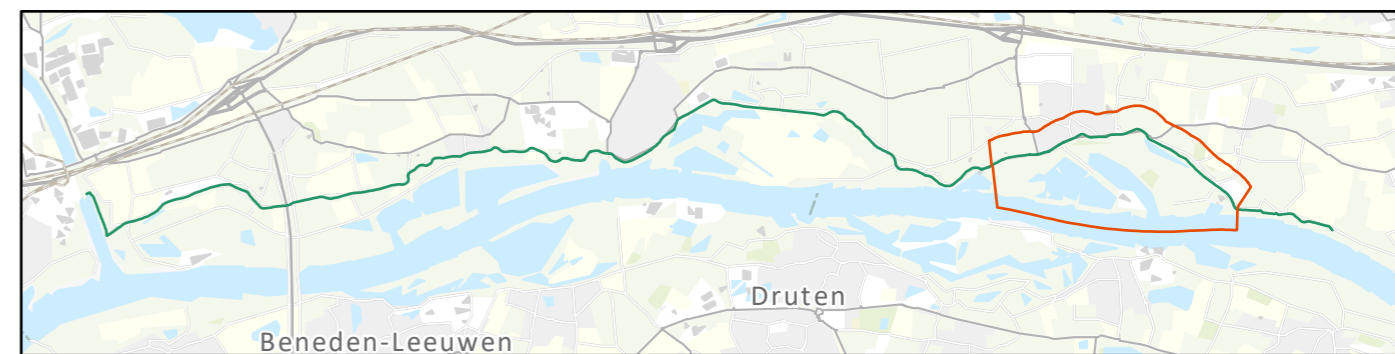
Detailtekening projectgrenzen

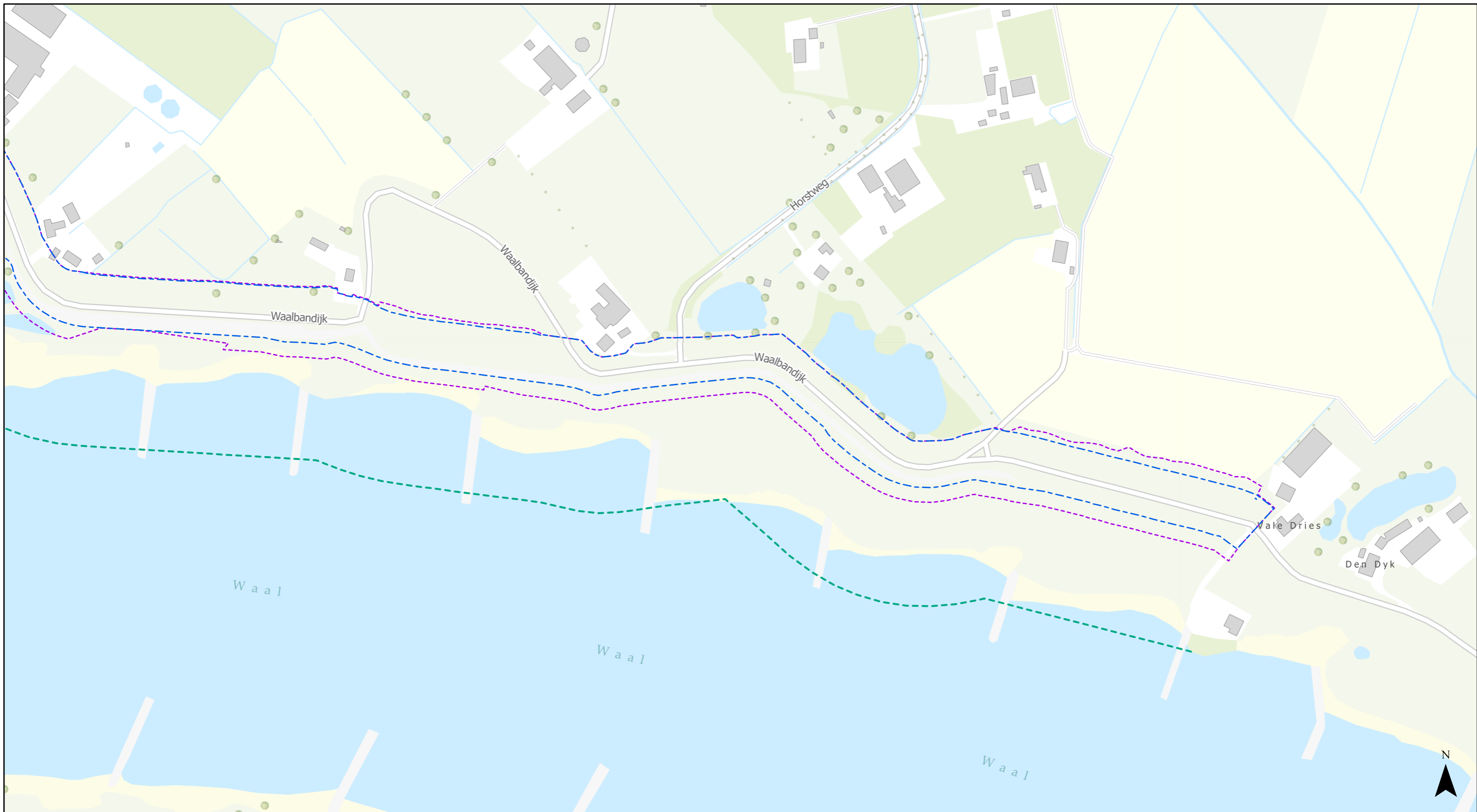
Dijkvak: Dodewaard

Datum: 11/05/2022
 Schaal: 1:10,000



- Projectgebied
- Plangebied
- Beschermingszone_voorland






Detailtekening projectgrenzen

Dijkvak: Wely

Datum: 11/05/2022
 Schaal: 1:4,000



- Projectgebied
- Plangebied
- Beschermingszone_voorland

